





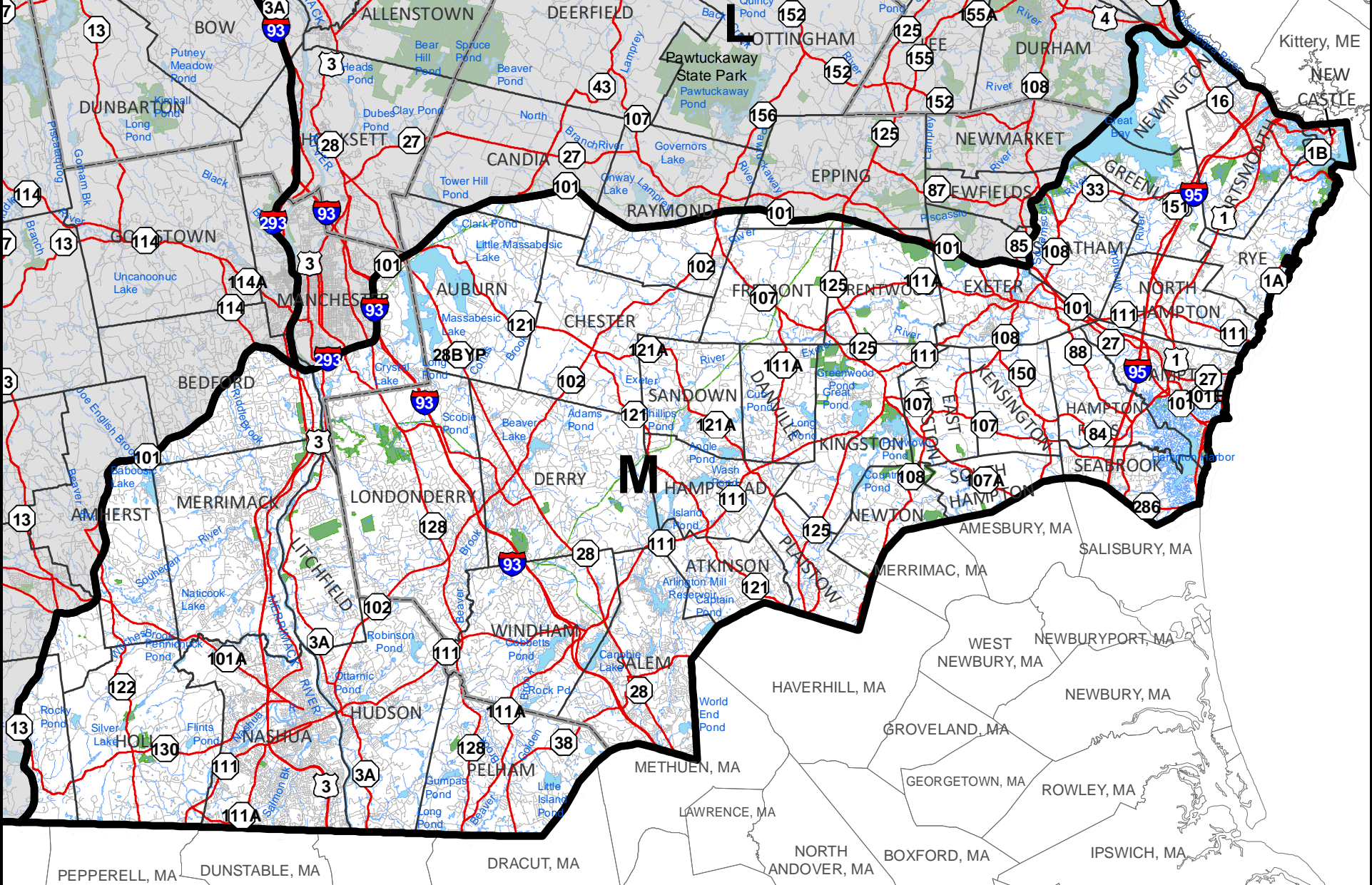


WILDLIFE MANAGEMENT UNIT M

 Wildlife Management Unit boundary
 State or Federal Land or Easement

 Town boundary
 Highway
 River or Shoreline



NH FISH AND GAME DEPARTMENT 2021

71°40'0"W 71°30'0"W 71°20'0"W 71°10'0"W 71°0'0"W 70°50'0"W
43°10'0"N 43°0'0"N 42°50'0"N 42°40'0"N
0 5 10 Miles
71°40'0"W 71°30'0"W 71°20'0"W 71°10'0"W 71°0'0"W 70°50'0"W